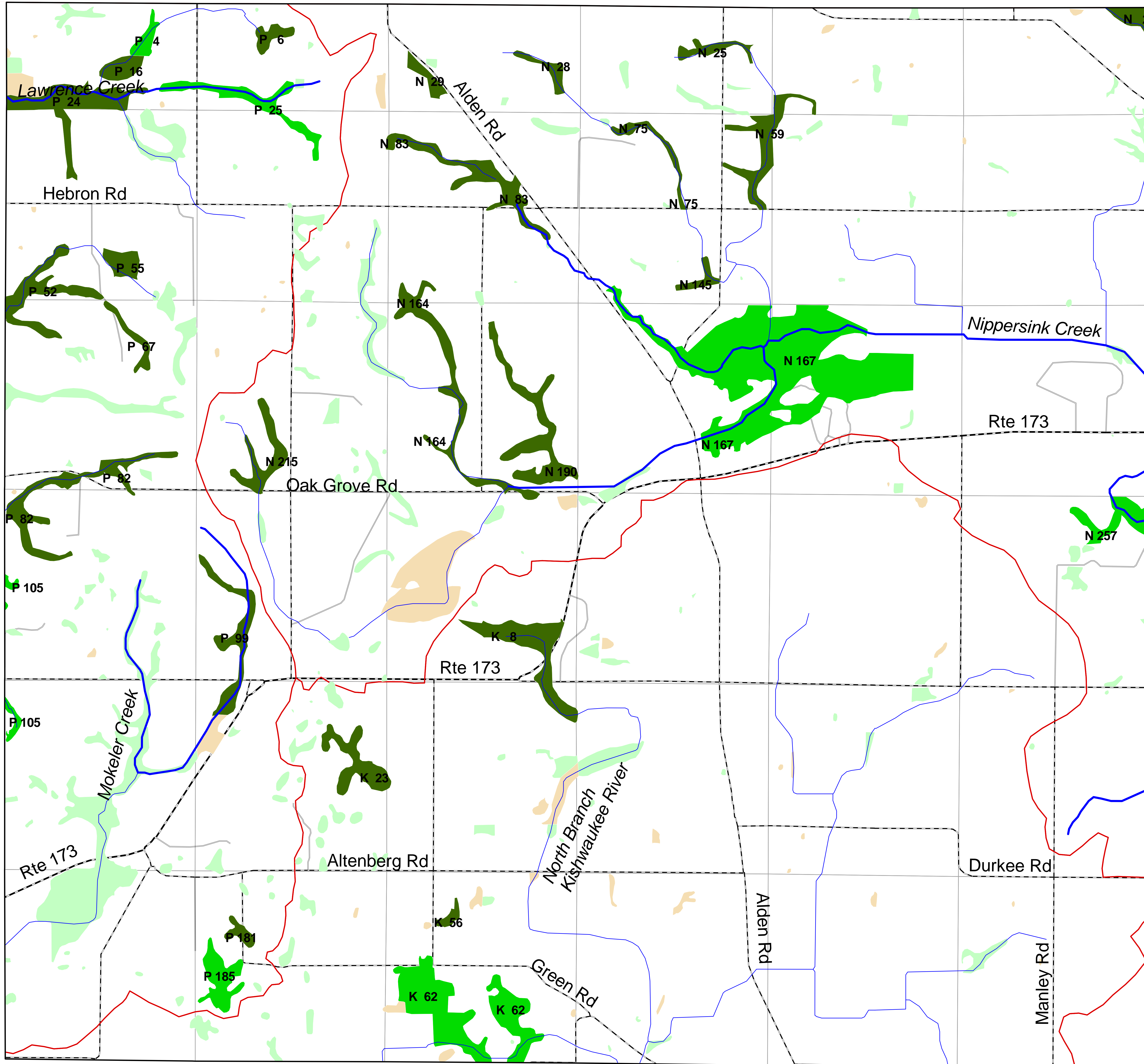


# Alden Township

McHenry County Illinois  
Advanced Identification  
(ADID) Study




|         |          |                   |           |
|---------|----------|-------------------|-----------|
| Chemung | Hebron   | Richmond & Burton |           |
| Dunham  | Hartland | Greenwood         | McHenry   |
| Marengo | Seneca   | Dorr              | Nunda     |
| Riley   | Coral    | Grafton           | Algonquin |

0 0.25 0.5 0.75 1 Miles

December 1998

## Legend

- Streams
- High Quality Streams
- Wetlands
- High Quality Habitat Wetlands
- High Functional Value Wetlands
- Lakes
- High Quality Lakes
- Farmed Wetlands
- Major Watersheds
- Highways
- Major Roads
- Minor Roads
- Sections
- Municipalities




This map was produced under the Advanced Identification (ADID) Program of the U.S. Environmental Protection Agency and the U.S. Army Corps of Engineers. Descriptions of the wetland inventory methodology and the wetland, lake, and stream designation criteria are available in the McHenry County ADID Study Methodology. Maps prepared by the Natural Resources Department of the Northeastern Illinois Planning Commission.

The wetland boundaries shown are not jurisdictional delineations.



Watersheds and Nonpoint  
Source Programs Branch  
Region 5  
U.S. Environmental  
Protection Agency



Regulatory Branch  
U.S. Army Corps  
of Engineers